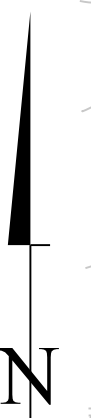
















# OFFICIAL COMMUNITY PLAN DEVELOPMENT PERMIT AREAS SCHEDULE 'C'



## LEGEND

-  No. 1 ENVIRONMENTALLY SENSITIVE AREAS
-  No. 2 HAZARD SLOPE PROTECTION\*
-  No. 3 FLOODPLAIN
-  No. 4 DOWNTOWN
-  No. 5 COMMERCIAL
-  No. 6 INDUSTRIAL
-  No. 7 MULTI-FAMILY
-  No. 8 GATEWAY ENTRY
-  No. 9 LARGE FORMAT RETAIL
-  No. 10 HILLSIDE RESIDENTIAL
-  No. 11 AIRPORT
-  MUNICIPAL BOUNDARY
- \*SLOPE HAZARD DATA UNAVAILABLE FOR AIRPORT LANDS

